



MONBAT RALLY SLIVEN

FIA BALKAN RALLY TROPHY
BULGARIAN RALLY CHAMPIONSHIP

10-12 June 2021



Date: **09 June 2021**

Time: **18:30 h.**

Subject: **Bulletin No. 4**

Document No: **1.4**

From: **Clerk of the Course**

To: **All Competitors / crew members**

Attachments: **2**

No. of Pages: **4**

1. Changes in Road book / Промени в Пътна книга

Due to safety reasons, SS 7 Aglikina polyana and SS 11 Aglikina polyana 2 is shorted from the start. New distance of the SS 7 and SS11 is 29.01 km.

От съображения за сигурност, CE 7 Агликина поляна и CE 11 Агликина поляна 2 се скъсява откъм старта. Новата дължина на CE 7 и CE 11 е 29.01 км.

The Road book for LEG 2 Page 72 and page 76 changes as follows:

*See Attachment 1

Пътна книга Етап 2 , стр. 72 и стр. 76 се променят както следва :

* Виж Приложение 1

After this changed pages all competitors have to continue to follow the Road book LEG 2 form page 76 box №2

След променените страници всички участници продължават да следват Пътна Книга ЕТАП 2 от стр. 76 клетка №2.

The Itinerary changes as follows:

Часовият график се променя както следва:

*See Attachment 2

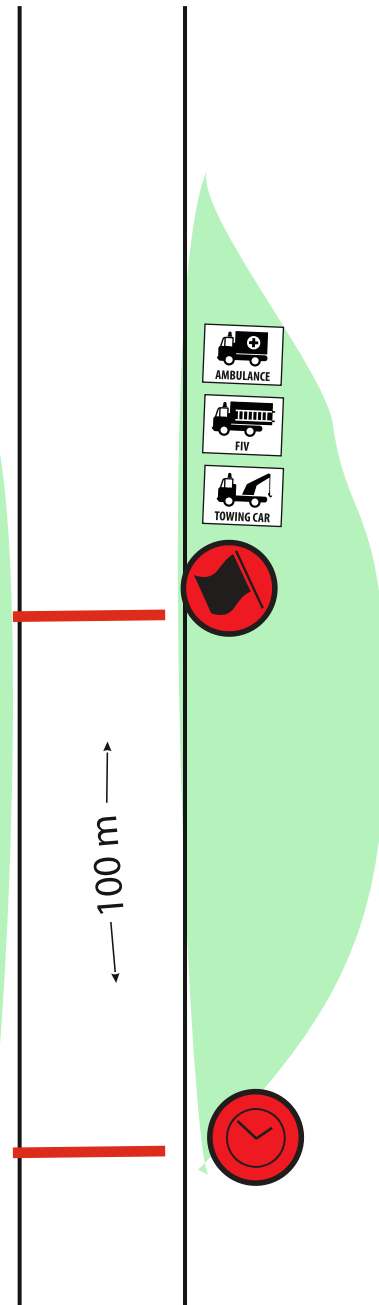
*Виж Приложение 2

Clerk of the Course:

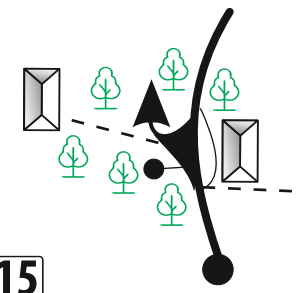


Jivko Minchev

Attachment 1 / Приложение 1








74 SS 7/11 Aglikina polyana Control Positions



Page 72, box 15

34.91	9.36	 15	N 42°49.225 E 26°10.087	1.64
36.55	1.64	 16	 TC 7/11 Aglkina polyana N 42°49.255 E 26°10.882	0.00

Page 76, box 1

TC 7/11 Aglikina Polyana		DISTANCE	LEG	2
TC 8 Burshen / 11A Teknikal zone IN		41.16 km	SECTION	2/3
SS 7/11 A. POLYANA 29.01km			AVERAGE	TIME ALLOWED
		49.39 km/h		
DISTANCE		DIRECTION	INFORMATION	DISTANCE REGRESS
TOTAL	PARTIAL			
0.00	0.00	 1 29.01	     	41.16
		N 42°49.242 E 26°10.948		

Attachment 2 / Приложение 2

Start LEG 2		Saturday, 12 June 2021						
TC/SS	Location	SS Dist.	Liasion Dist.	Total	Target time	First car due		
4D	Park Ferme - OUT / Service B IN					09.30		
Service B					(00:15)			
4E	Service B OUT					09.45		
RZ 3	Refuel SP	Distance to next refueling	(11.84)	(46.63)	(58.47)			
5	Trapoklovo		24.74	24.74	00:27	10.12		
SS5	TRAPOKLOVO 1		11.84		00:03	10.15		
RZ 4	Remote Refuel Gradetz	Distance to next refueling	(43.43)	(63.11)	(106.54)			
6	Kotel		45.56	57.40	01:02	11.17		
SS6	KOTEL 1		11.92		00:03	11.20		
7	Aglikina Polyana		24.63	36.55	00:40	12.00		
SS7	AGLIKINA POLYANA 1		29.01		00:03	12.03		
8	Burshen		12.15	42.80	00:55	12.58		
SSS8	MONBAT 2		2.50		00:03	13.01		
8A	Regrouping & Technical zone IN		0.30	2.80	00:12	13.13		
	Regrouping				00:30			
8B	Regrouping OUT - Service C IN					13:43		
Service C					(55.27)	(107.38)	(162.65)	(00:30)
8C	Service C OUT					14.13		
RZ 5	Refuel SP	Distance to next refueling	(11.84)	(46.63)	(58.47)			
9	Trapoklovo		24.74	24.74	00:27	14.40		
SS9	TRAPOKLOVO 2		11.84		00:03	14.43		
RZ 6	Remote Refuel Gradetz	Distance to next refueling	(40.93)	(62.65)	(103.58)			
10	Kotel		45.56	57.40	01:02	15.45		
SS10	KOTEL 2		11.92		00:03	15:48		
11	Aglikina polyana		24.63	36.55	00:40	16.28		
SS11	AGLIKINA POLYANA 2		29.01		00:03	16.31		
11A	Technical zone IN		12.15	42.80	00:55	17.26		
11B	Technical zone OUT - Service D IN				00:10	17.36		
Service D					(52.77)	(107.08)	(159.85)	(00:10)
11C	Service D OUT		-	0.10		17.46		
	Podium Prizegiving					18.00		
LEG 2 Totals			108.04	214.56	322.60	Sunrise: 05:44, Sunset 20:58		

SECTION 2

SECTION 3

RALLY TOTALS

LEG	No. SS	SS Dist.	Liasion Dist.	Total	%
1	4	54.62	91.71	146.33	37.32
2	7	108.04	214.56	322.60	33.49
Overall Totals	11	162.66	306.27	468.93	34.68